







Legend

Length of roads

 VIII > 7.5 - 8.5 MMI (32.4 km)	 V > 4.5 - 5.5 MMI (8,521.0 km)
 VII > 6.5 - 7.5 MMI (342.0 km)	 IV > 3.5 - 4.5 MMI (6,347.0 km)
 VI > 5.5 - 6.5 MMI (1,761.0 km)	 Not exposed (328,149.0 km)

Disclaimer

InaSAFE was jointly developed by the Indonesian Government-BNPB, the Australian Government, the World Bank-GFDRR and independent contributors. These agencies, the individual software developers of InaSAFE and the Government of Mozambique take no responsibility for the correctness of outputs from InaSAFE or decisions derived as a consequence.

Analysis information

Time	2018-11-07 : 09:57
Note	This assessment is a guide - we strongly recommend that you ground truth the results shown here before deploying resources and / or personnel.
Data source	Hazard - Unknown Exposure - ANE Aggregation - DIVA GIS
Analysis	Earthquake Raster On Roads Line
Software	InaSAFE 4.4.0
Reference	Coordinate Reference System - WGS 84



THE WORLD BANK

Contributors